

How to find us...



Head office: 3 Pavilion Lane, Strines,
Stockport, Cheshire, SK6 7GH

Leeds office: Regus, Office 17.21,
67 Albion Street, Pinnacle,
15th – 18th Floors, Leeds, LS1 5AA

+44 (0)1663 767 857
djsresearch.co.uk



By train...

Trains run directly to Strines from Manchester Piccadilly every hour, beginning at 6.16am (as of 2025, so we advise you to check).

The journey takes around 30 minutes. Strines station is a five minute walk from our offices and a member of the DJS Research team can be available to meet you.

If you will not be arriving from Manchester, please contact us with your personal circumstances and we will find the best available route for you.

Walking from Strines train station

Alight from the train and exit the platform. Turn left out of the station gate and you will instantly go under the railway bridge.

Keep heading down the cobbled road (if at any point you find yourself going up hill you've veered in the wrong direction!).

When you get to the bottom of the cobbled road (about one minute) keep following it round, there's a large pond on the right. Keep going, and you'll cross a bridge over a river. Turn right just after (approx. 10 yards after) the bridge and take the left fork (the right fork leads to a housing estate and we're not on there!).

In total, it's only about a **five minute walk**.



By car...

Based on the edge of the Peak District, driving to our office in Strines is a scenic journey from almost anywhere...

From Manchester/Stockport

From Stockport get on the A626 (Hall Street, which becomes Offerton Lane and Marple Road) heading towards Offerton. Continue straight through Offerton and in to Marple.

Going through Marple, on the same road, you will cross a canal bridge, follow the road round to the right, this is now the B6101, called Strines Road. Continue for around 2.5km past The Strines Nightingale pub.

Around 300 metres after The Strines Nightingale pub, take a left turn on to Station Road, and follow it for about 100 metres, take a left at the bottom of the road (just before the bridge) and instantly take the left fork (do not go on to the housing estate which is the right fork). DJS Research is on the right, about 50 metres down the road.

From Sheffield

Take the A57 (Snake Pass) to Glossop, and continue through the town, taking a left on to the A626 (Glossop Road) towards Charlesworth and Marple.

Follow this road to Marple, and 400 metres past Marple train station turn left at the T-junction (there is a physiotherapist on the right), on to the B6101 (Stockport Road). On the same road, you will cross a canal bridge, follow the road round to the right, and continue for around 2.5km past The Sportsman pub.

Around 2300 metres after The Strines Nightingale pub, take a left turn on to Station Road, and follow it for about 100 metres, take a left at the bottom of the road (just before the bridge) and instantly take the left fork (do not go on to the housing estate which is the right fork). DJS Research is on the right, about 50 metres down the road.

From London

Take the M1 to Chesterfield and then get on to the A619 to Baslow. At Baslow, take the A623 towards Stony Middleton and Chapel-en-le-Frith. When the A623 joins the A6, take the road to Chapel-en-le-Frith and stay on this road (straight over the roundabout) to take the by-pass around Chapel-en-le-Frith. At the end of the by-pass, go straight over the roundabout, and continue through Furness Vale and Newtown until reaching a set-of traffic lights with a hair-pin right.

Take the hair-pin right and continue down the road (you will pass New Mills Newtown Station on the right) – this road is the A6015. After about 400m, take a left at the lights on to Union Road (B6101) – you will instantly cross a bridge. Follow this road to the top and take a left, passing a large bus stop on your left. Continue along this road, the B6101 (Strines Road), for approximately 3km. If you get to The Strines Nightingale pub, on the right, you have gone too far.

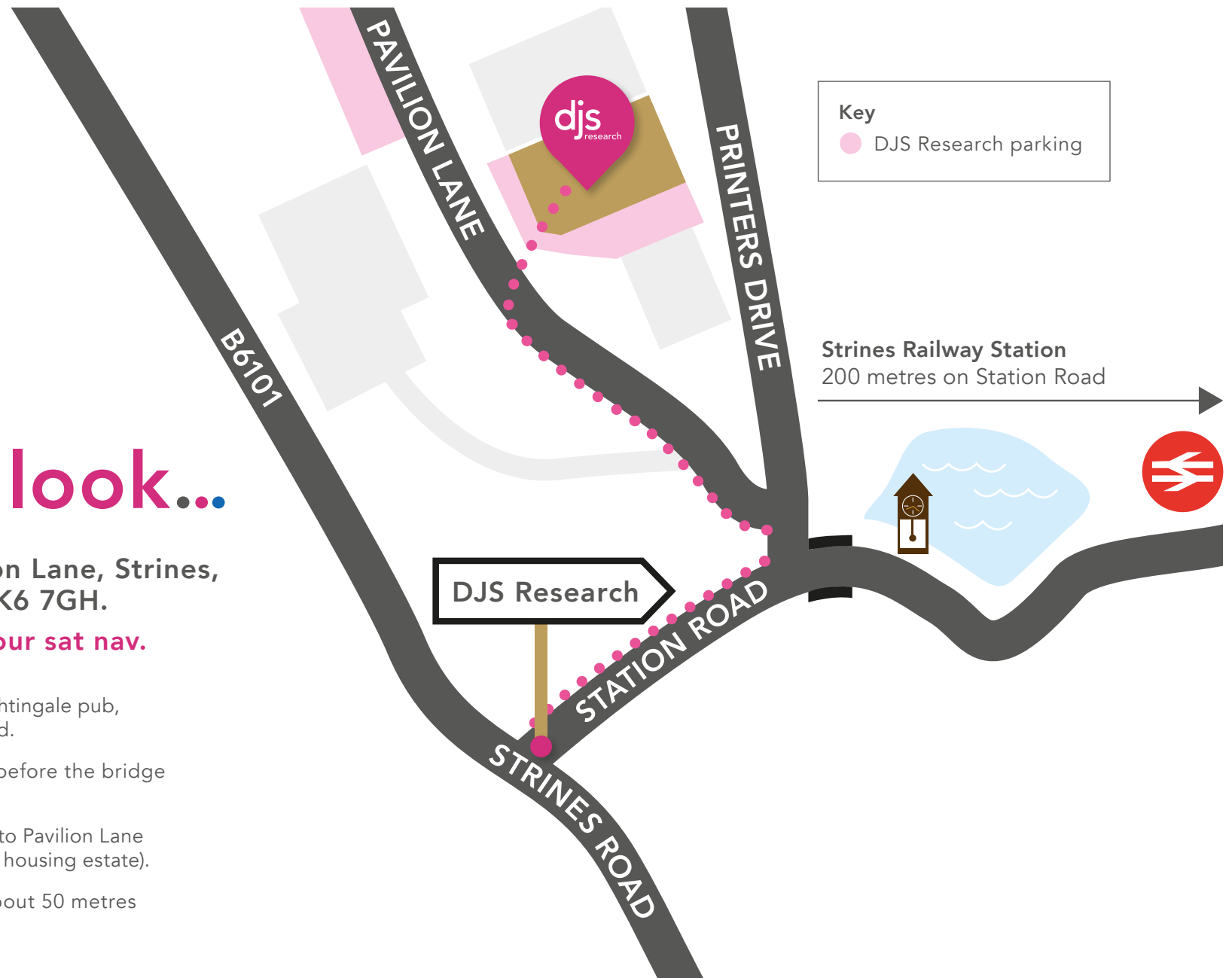
On the right is Station Road, take it follow it for about 100 metres, take a left at the bottom of the road (just before the bridge) and instantly take the left fork (do not go on to the housing estate which is the right fork). DJS Research is on the right, about 50 metres down the road.

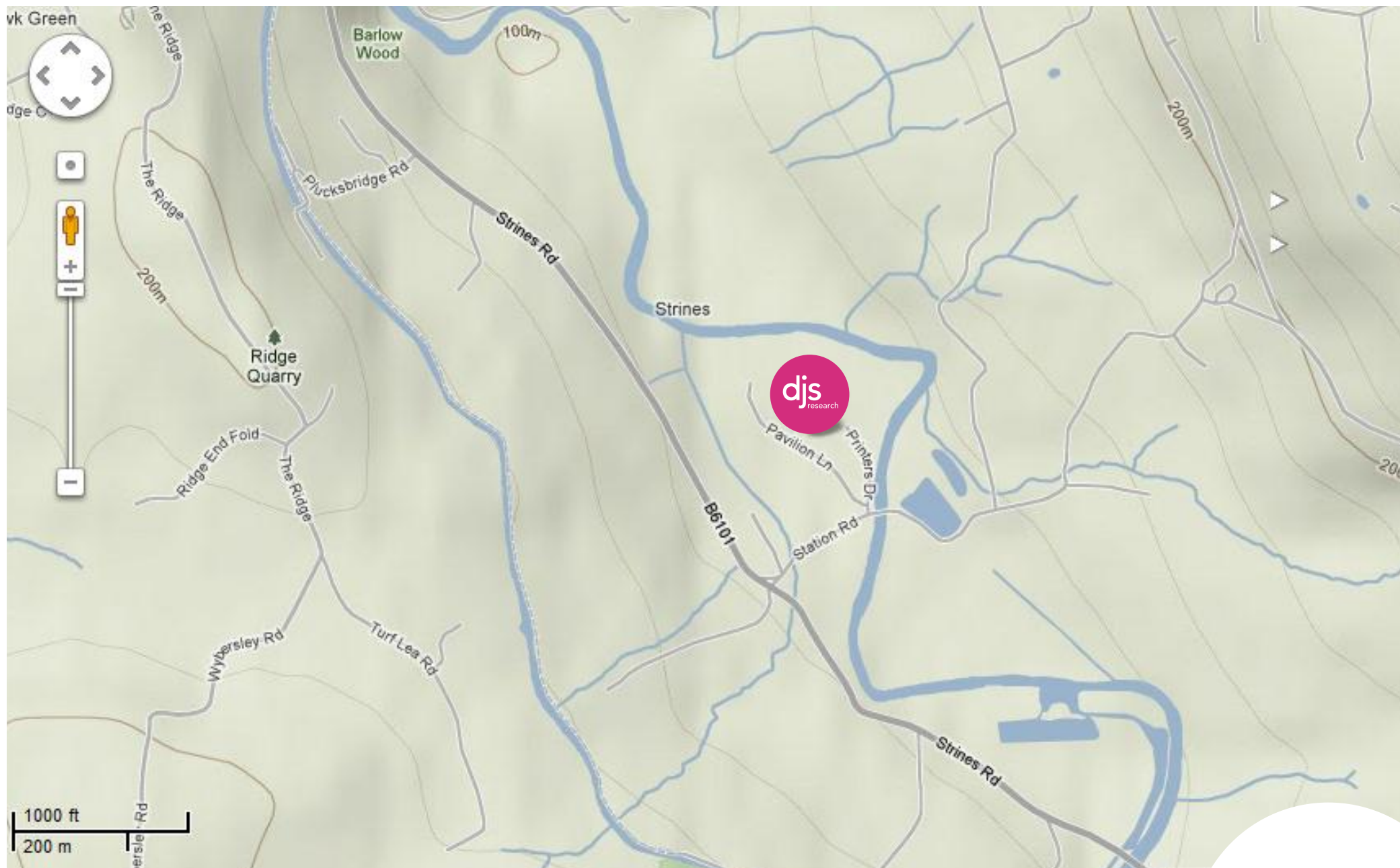
A closer look...

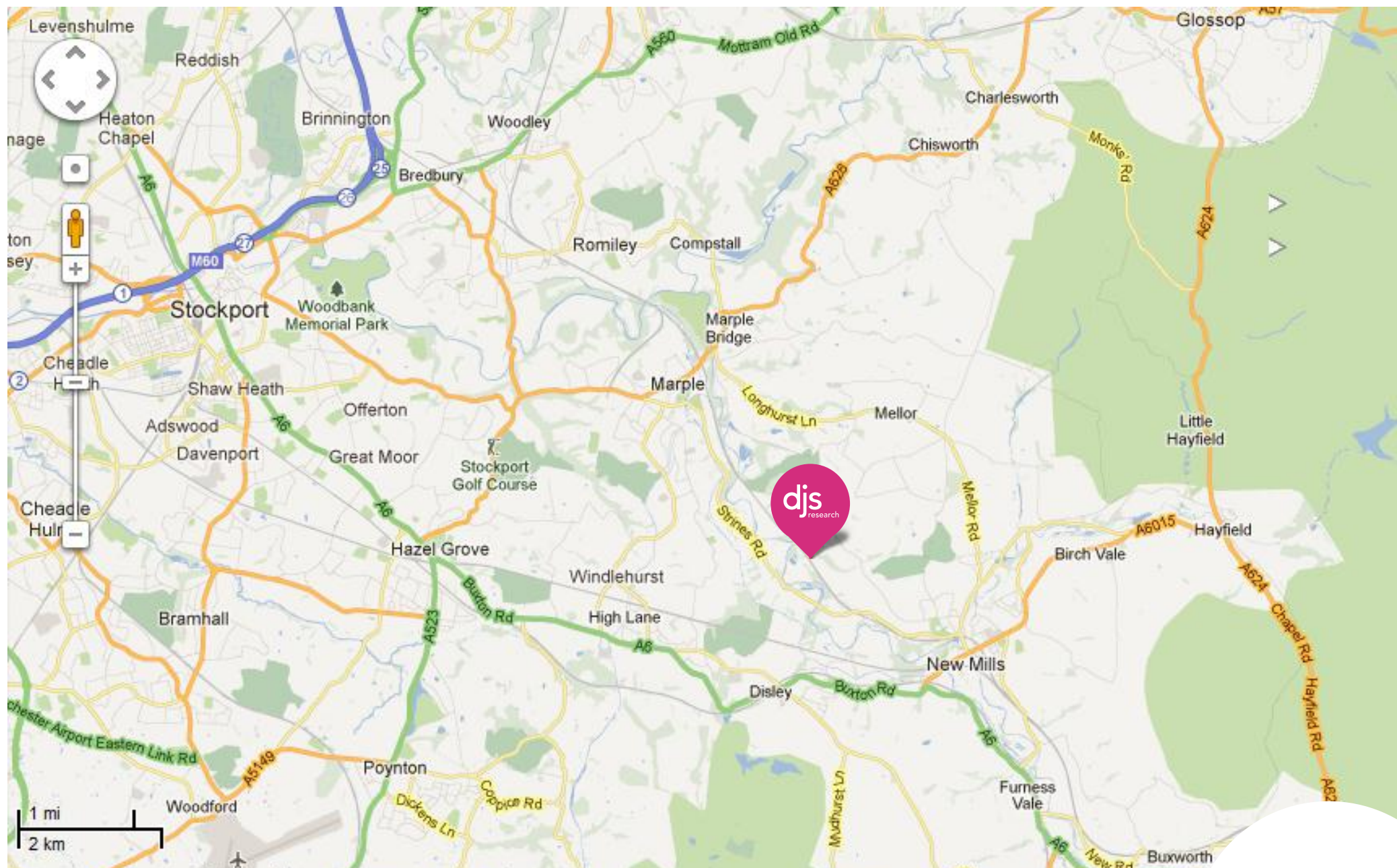
DJS Research, 3 Pavilion Lane, Strines, Stockport, Cheshire, SK6 7GH.

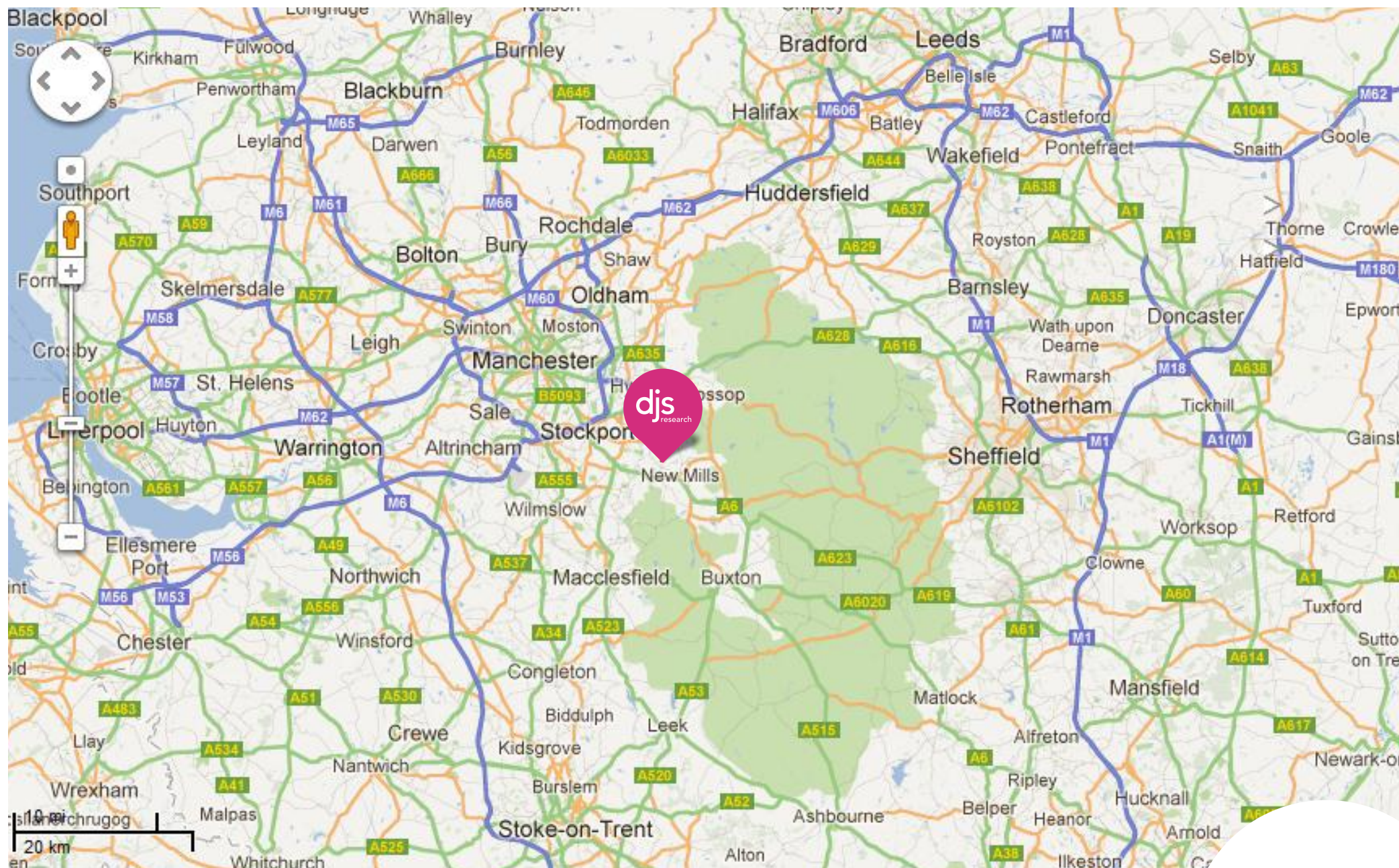
Use our postcode for your sat nav.

- 300 metres after The Strines Nightingale pub, take a left turn on to Station Road.
- After 100 metres turn left (just before the bridge & clock tower).
- Immediately take the left fork onto Pavilion Lane (don't take the right fork into the housing estate).
- DJS Research is on the right, about 50 metres down the road.









See you soon!

Head office: 3 Pavilion Lane, Strines,
Stockport, Cheshire, SK6 7GH

Leeds office: Regus, Office 17.21,
67 Albion Street, Pinnacle,
15th – 18th Floors, Leeds, LS1 5AA

+44 (0)1663 767 857
djsresearch.co.uk

